

US I.3a Locating where the American Indians (First Americans) settled


American Indian (First American) Settlement Locations




Inuit
Alaska &
Canada




Kwakiutl
Pacific
Northwest
Coast



Sioux
Interior
Great Plains



Pueblo
Southwest
New Mexico
Arizona



Iroquois
Northeast
North America

Teaching Tips: Using a colorful piece of 8 ½ x 11" paper, make a hot dog fold with a 2" tab uncovered along the side. Cut the overlapping section to make 5 flaps. Glue the title in the 2" tab. Glue the 5 American Indian tribes on flaps, one per section. Students write details about the locations for each. Glue mini-maps under each flap, shading in correct areas. Refer to the Curriculum Framework, page 7.

